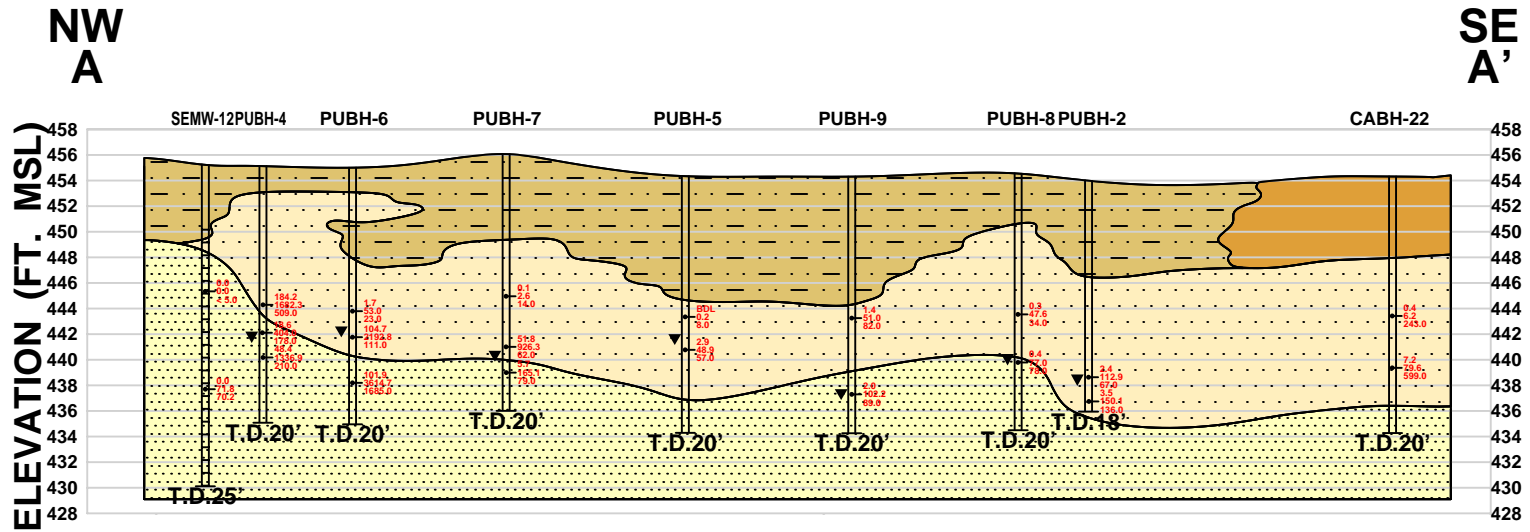



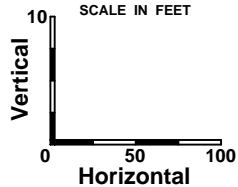
CROSS SECTION A - A' UNDEVELOPED PROPERTY



EXPLANATION

VERTICAL EXAGGERATION
7.5 : 1

SCALE IN FEET



SCREENED INTERVAL
OF MONITOR WELL



FIRST ENCOUNTERED
OR OBSERVED WATER

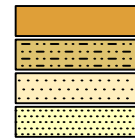
EPA ANALYSES OF SOILS

• 184.2 BENZENE
1682.3 TOTAL BTEX
509.0 TPH

BQL - BELOW QUANTIFICATION LIMIT
BDL - BELOW DETECTION LIMIT

Concentrations in mg/kg or ppm
Dot Indicates Depth of Soil Sample

SOIL CLASSIFICATION



CLAY
SILTY CLAY
SILT
SAND